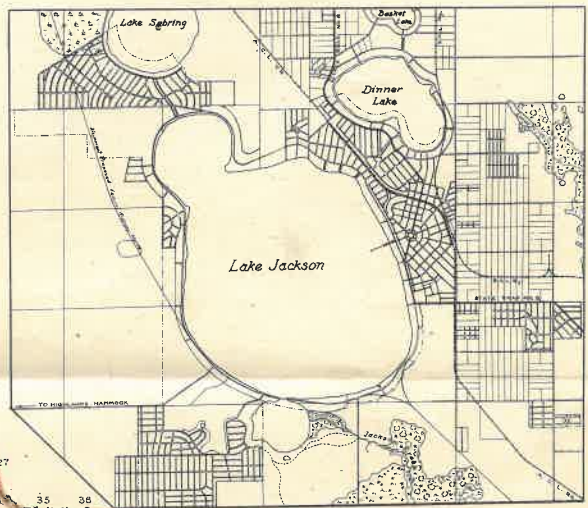
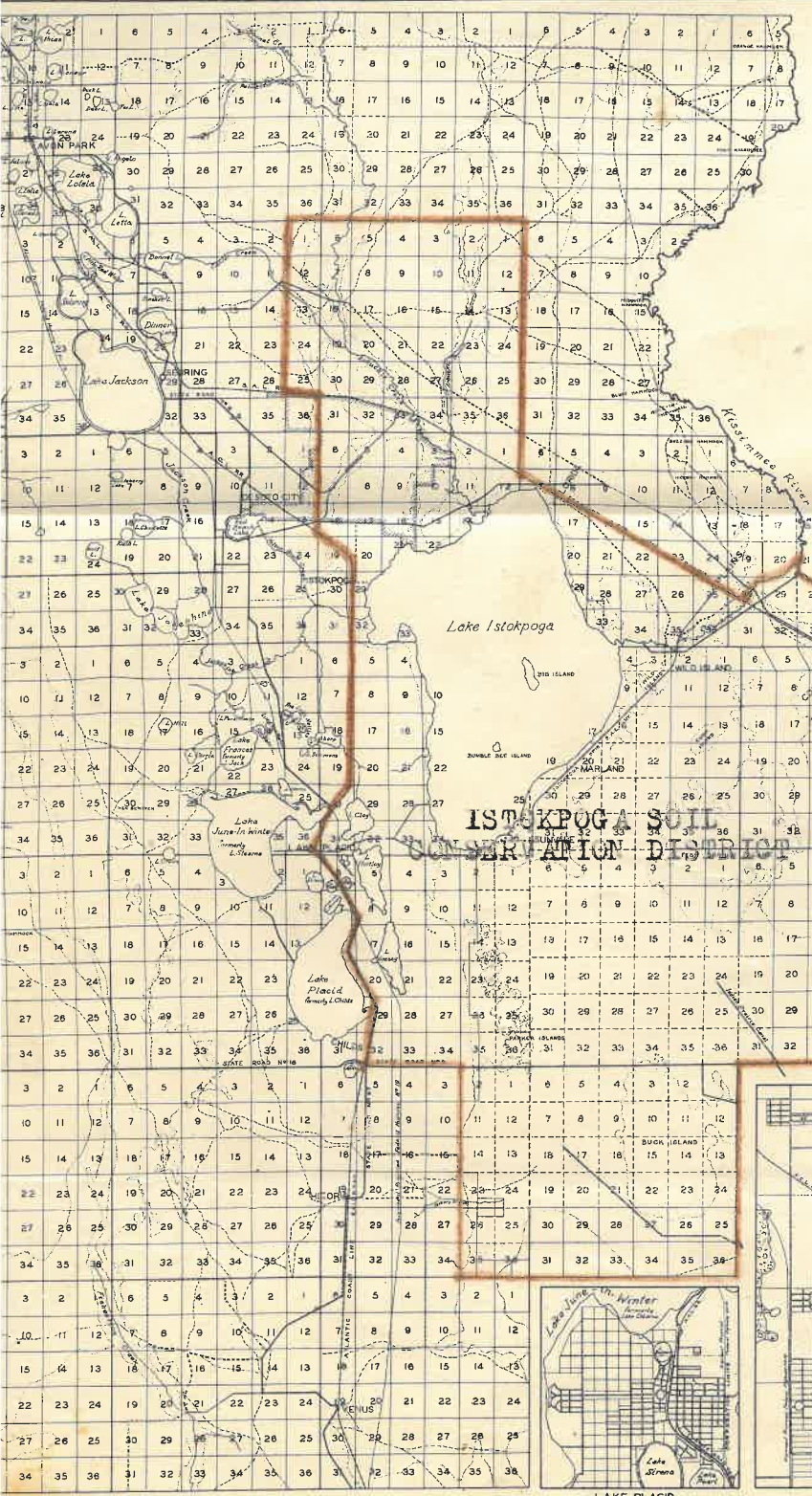


28 E R 29 E R 30 E R 31 E R 32 E R 33 E R 34 E

# SECTIONAL MAP OF HIGHLANDS COUNTY

FLORIDA  
COPYRIGHT 1939 - W. H. PERCY - SEBRING, FLA.  
SCALE IN MILES



SEBRING - COUNTY SEAT

Note: All territory east of Kissimmee River is in Okechobee County. This area is shown here to more completely depict the irregularities of the survey.



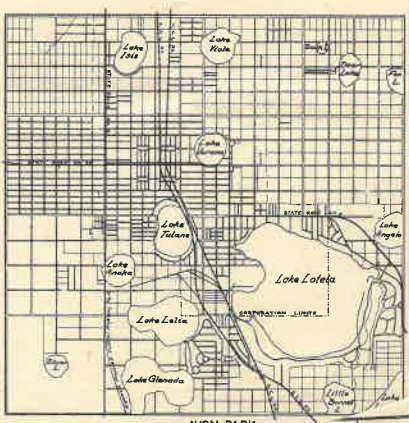
ISTOKPOGA  
SOIL  
CLASSIFICATION  
DISTRICT



LAKE PLACID



DE SOTO CITY



AVON PARK

28 E R 29 E R 30 E R 31 E R 32 E R 33 E R 34 E

T  
33  
S  
T  
34  
S  
T  
35  
S  
T  
36  
S  
T  
37  
S  
T  
38  
S  
T  
39  
S